

















-  SITE BOUNDARY
-  EXISTING PUBLIC RIGHT OF WAY
-  BALSHAM ROAD
-  EXISTING STRUCTURAL VEGETATION
-  EXISTING BUILT FORM
-  CLOSE RANGE VIEWS (OPEN)
-  CLOSE RANGE VIEWS (FILTERED)
-  LONG DISTANCE VIEWS
-  FOCAL POINT (RIVEY TOWER)
-  AREAS OF GREATEST VISIBILITY
-  AREAS OF LEAST VISIBILITY
-  PROPOSED STRUCTURAL VEGETATION
-  PROPOSED DEVELOPMENT
-  PROPOSED DEVELOPMENT (LOWER DENSITY)
-  PROPOSED OPEN SPACE
-  PROPOSED FOOTPATH LINK

FIGURE 4

Project
 Land at Balsham Road, Linton
 Project Number
 27440
 Drawing Title
 Landscape and Visual Opportunities and Constraints
 Drawing Number and Revision
 LN-LP-04 - Revision C
 Drawn By
 DP
 Checked By
 MDC
 Date
 10 Dec 2021
 Scale
 Not to Scale

BARTON WILLMORE