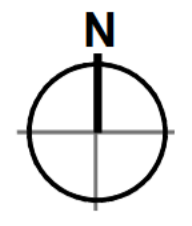

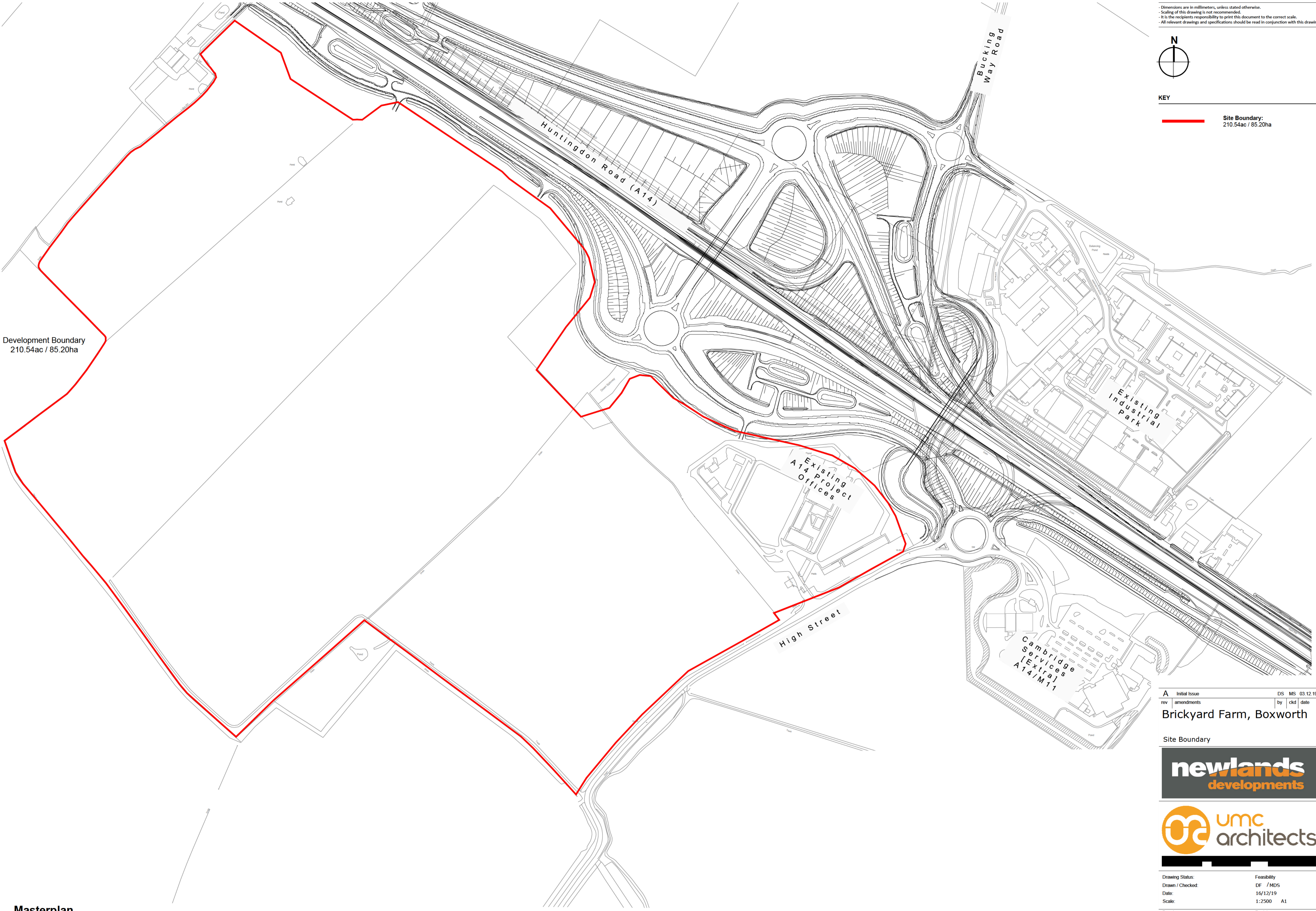


- Dimensions are in millimeters, unless stated otherwise.
 - Scaling of this drawing is not recommended.
 - It is the recipient's responsibility to print this document to the correct scale.
 - All relevant drawings and specifications should be read in conjunction with this drawing.



KEY

 Site Boundary:
210.54ac / 85.20ha



Development Boundary
210.54ac / 85.20ha

A	Initial Issue	DS	MS	03.12.19
rev	amendments	by	ckd	date

Brickyard Farm, Boxworth

Site Boundary



Drawing Status:	Feasibility
Drawn / Checked:	DF / MDS
Date:	16/12/19
Scale:	1:2500 A1
Drawing no:	Revision:
19260 F0008	A



Masterplan