

**South West Cambridge –
Land north of Barton Road**

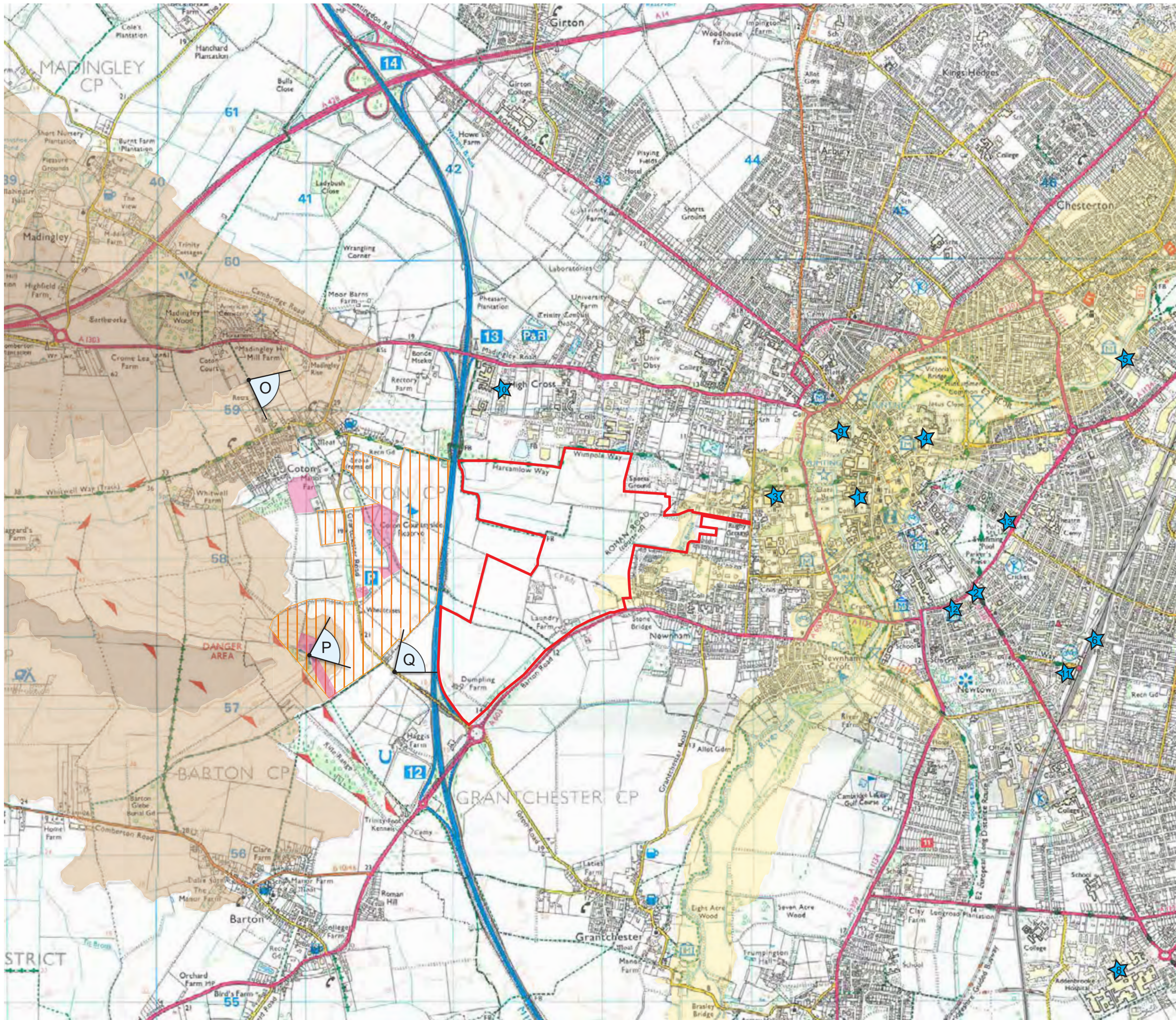
**Landscape and Visual Appraisal and
Green Belt Review**









for

North Barton Road Land Owners Group

Appendix 1 – Figures and Photographs

November 2019



- Key**
-  Site Boundary
 -  Highest Ground over 50m AOD
 -  High Ground over 25m AOD
 -  Low Ground below 10m AOD
 -  Open access land
 -  Coton Reserve
 -  Public Viewpoints (see Figure 03 for viewpoints close to Site)
 -  Landmark feature (numbers as per CIGBBS - Figure 9)
 - 1 - King's College Chapel
 - 2 - Roman Catholic Church Spire
 - 3 - University Library
 - 4 - All Saints & sus Lane
 - 5 - Museum of Technology Chimney
 - 6 - Carter Bridge
 - 7 - Cambridge Airport Hanger (outside plan area)
 - 8 - Addenbrookes Hospital
 - 9 - St. & hns College Chapel
 - 10 - Schlumberger Building
 - 11 - Foster Mill
 - 12 - Cambridge University Chemistry Building
 - 13 - Parkside Place

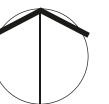
B19079 - Barton Road, Cambridge

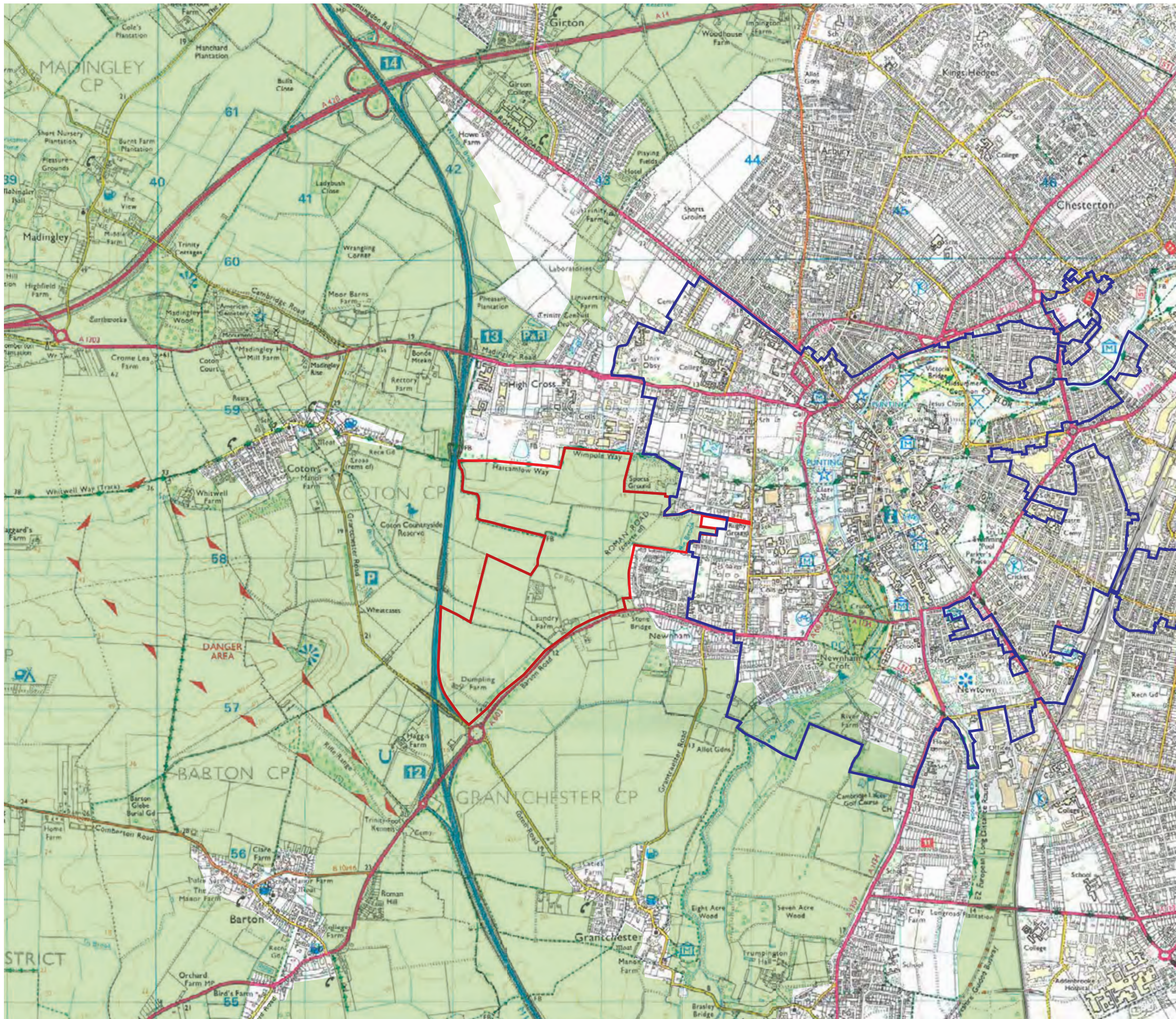
Wider Setting

Figure 01

Scale: 1:25,000 @ A3

October 2019





Key

- Site Boundary
- Cambridge Conservation Areas
- Green Belt

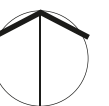
B19079 - Barton Road, Cambridge

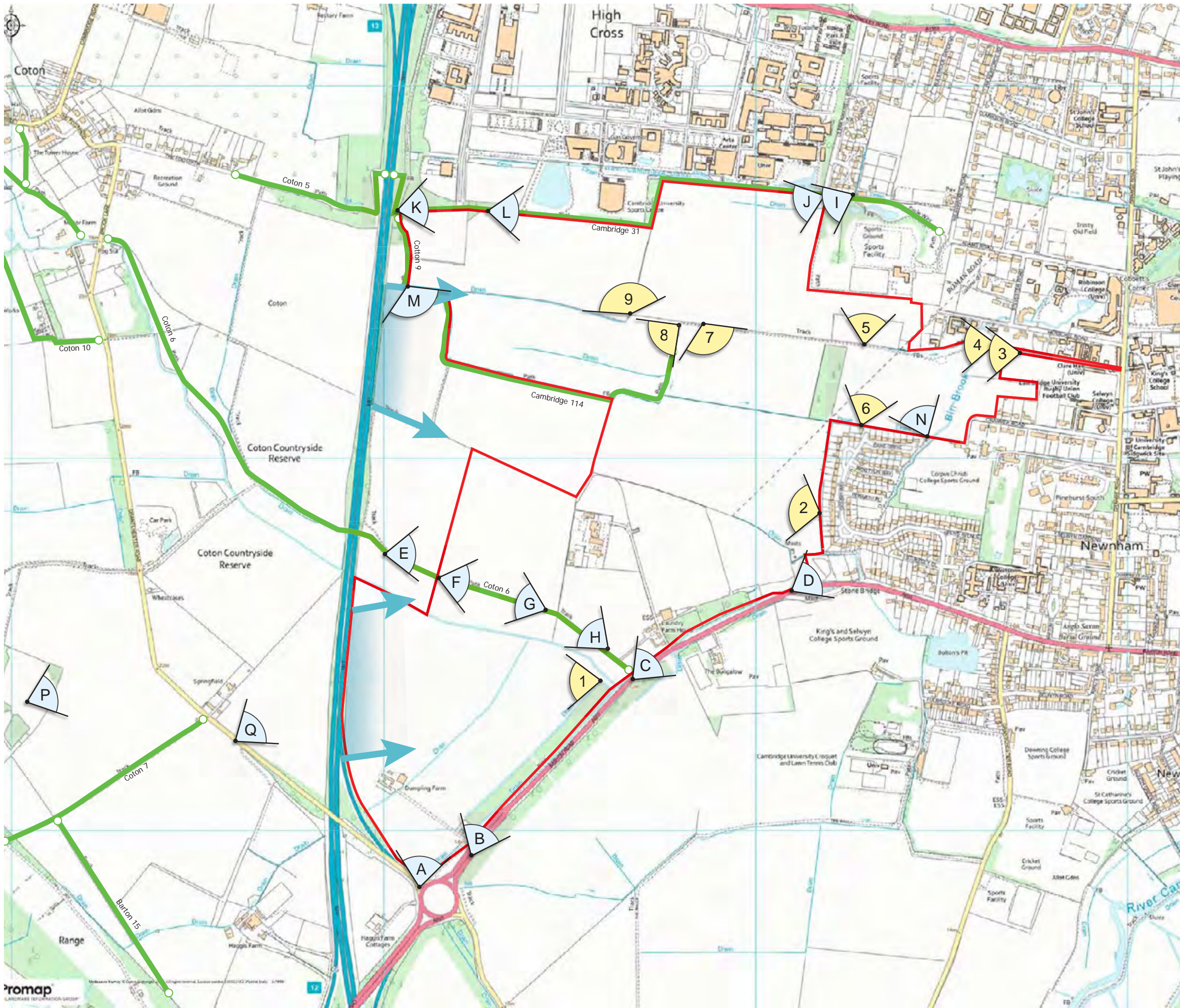
Green Belt & Conservation Areas






Figure 02

Scale: 1:25,000 @ A3

September 2019





- Key
-  Site Boundary
 -  Public Viewpoints
 -  Private Viewpoints
 -  Public Right of Way
 -  Views from M11

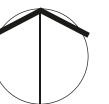
B19079 - Barton Road, Cambridge

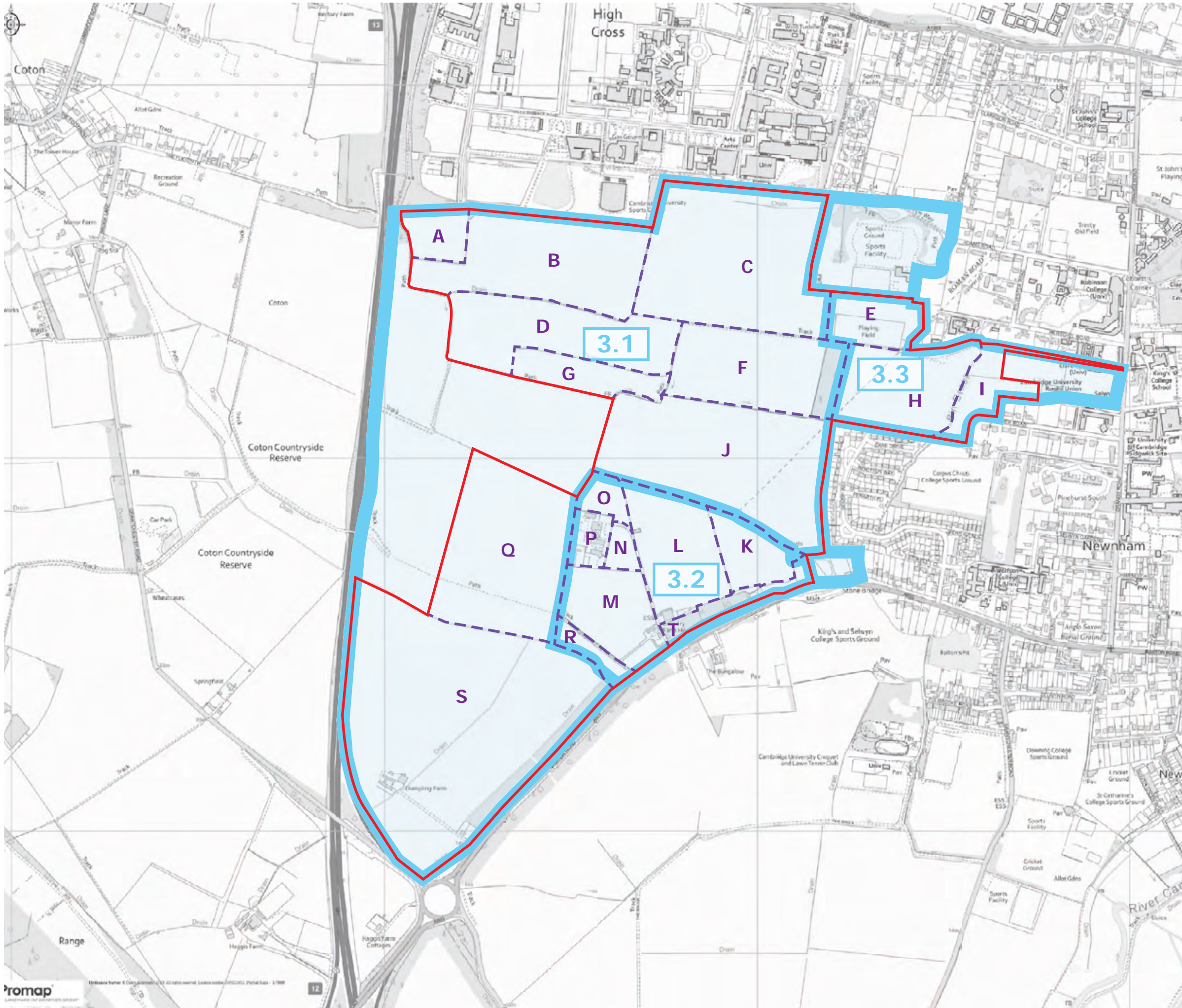
Views & Rights of Way




Figure 03

Scale: 1:10,000 @ A3

October 2019





- Key**
-  Site Boundary
 -  CIGBBS Sub-Areas
 -  Field Units for Study

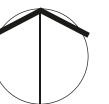
B19079 - Barton Road, Cambridge

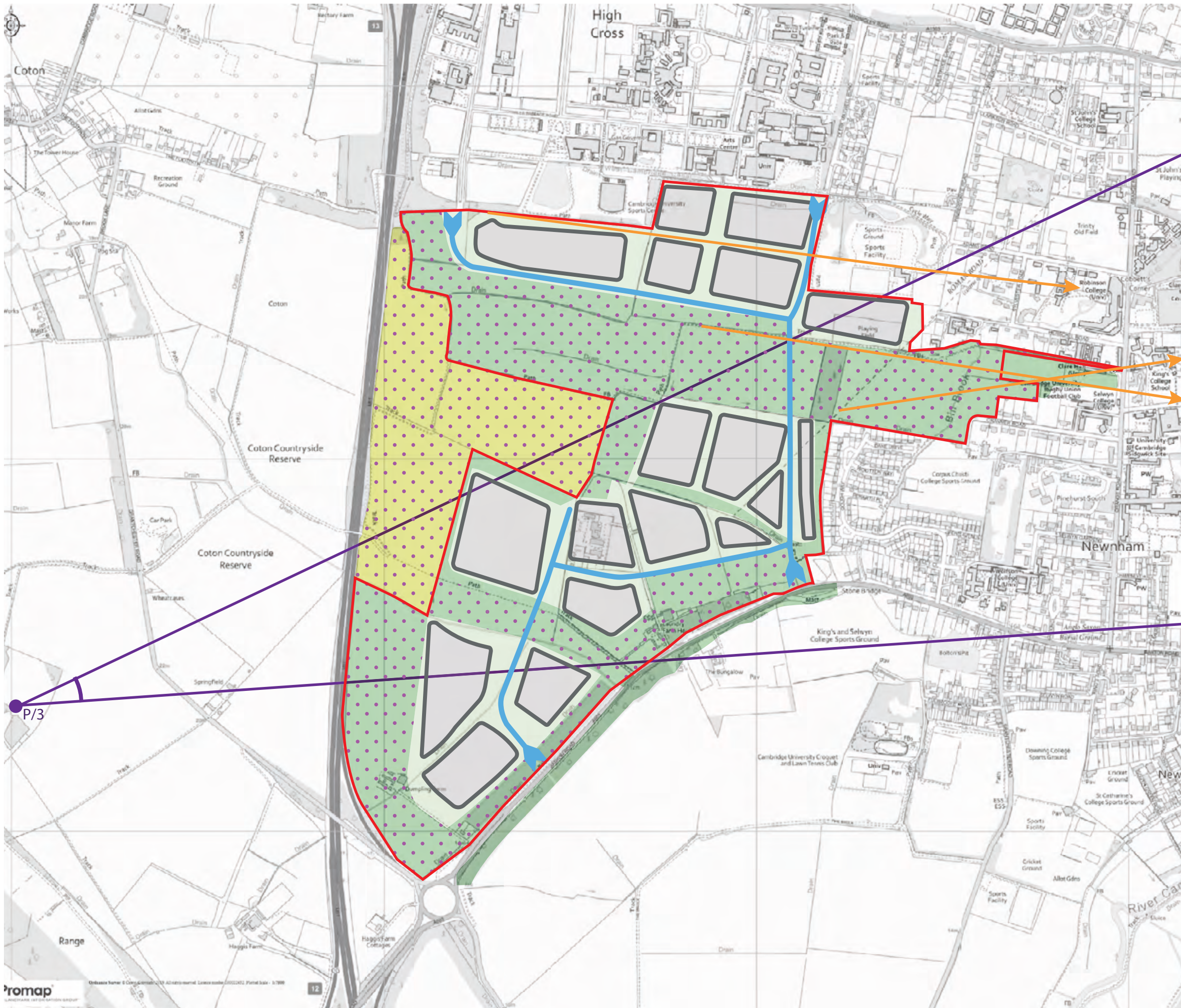
Site Units









Figure 04

Scale: 1:10,000 @ A3

October 2019





- Key**
-  Site Boundary
 -  Green Corridors/Open Space
 -  Rural Land Outside Site
 -  Land Retained as Green Belt
 -  Development Areas
 -  Vehicular Access
 -  Views to Landmarks in Cambridge
 -  Elevated Existing Strategic Views
- P = TLP Photo Viewpoints
3 = CLP - Fig.3

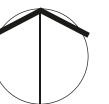
B19079 - Barton Road, Cambridge

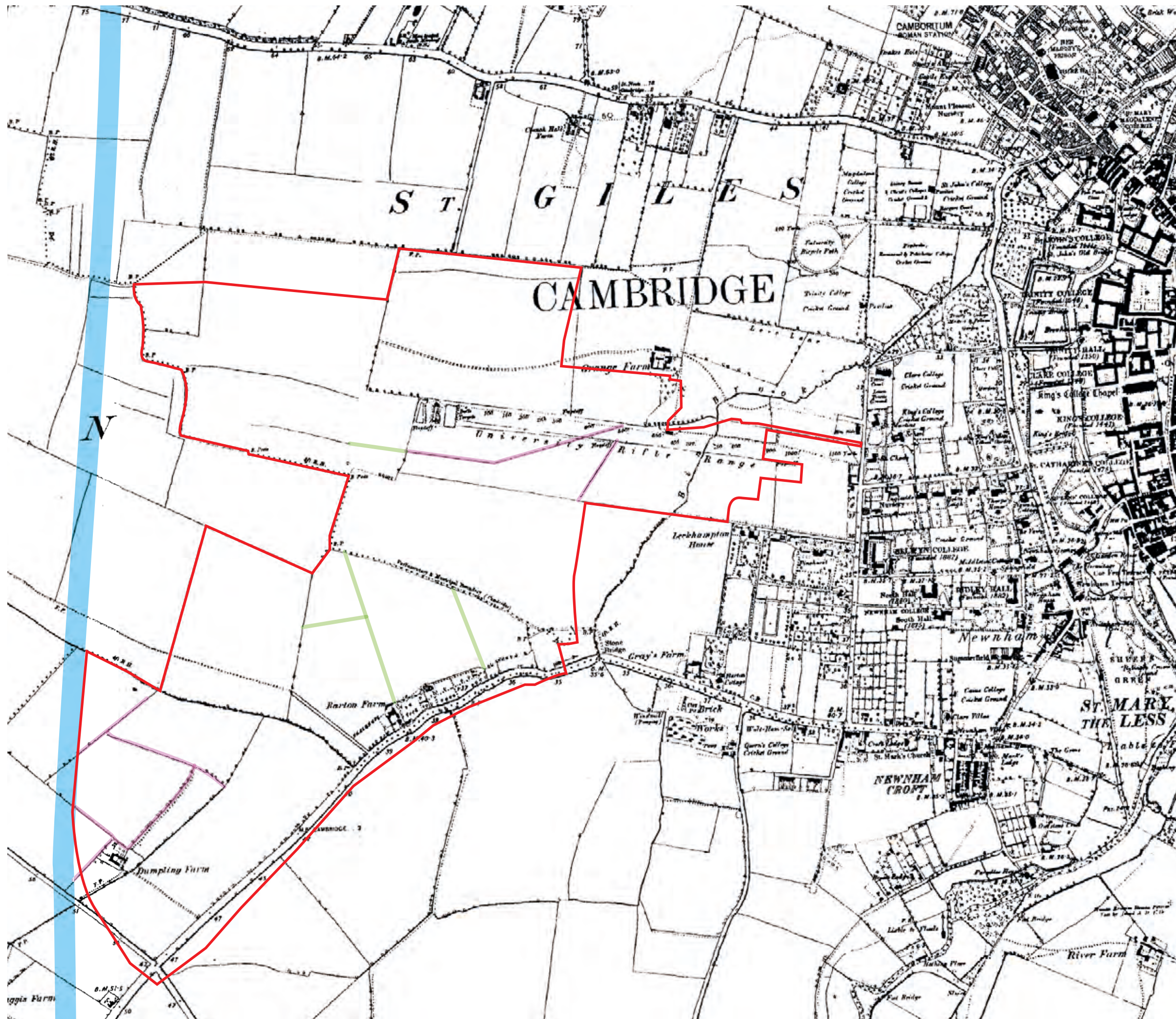
Landscape Strategy





Figure 05

Scale: 1:10,000 @ A3

October 2019





- Key
-  Site Boundary
 -  Alignment of M1
 -  Hedges/Boundaries lost since 1888-1891
 -  Hedges/Boundaries added since 1888-1891

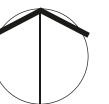
B19079 - Barton Road, Cambridge

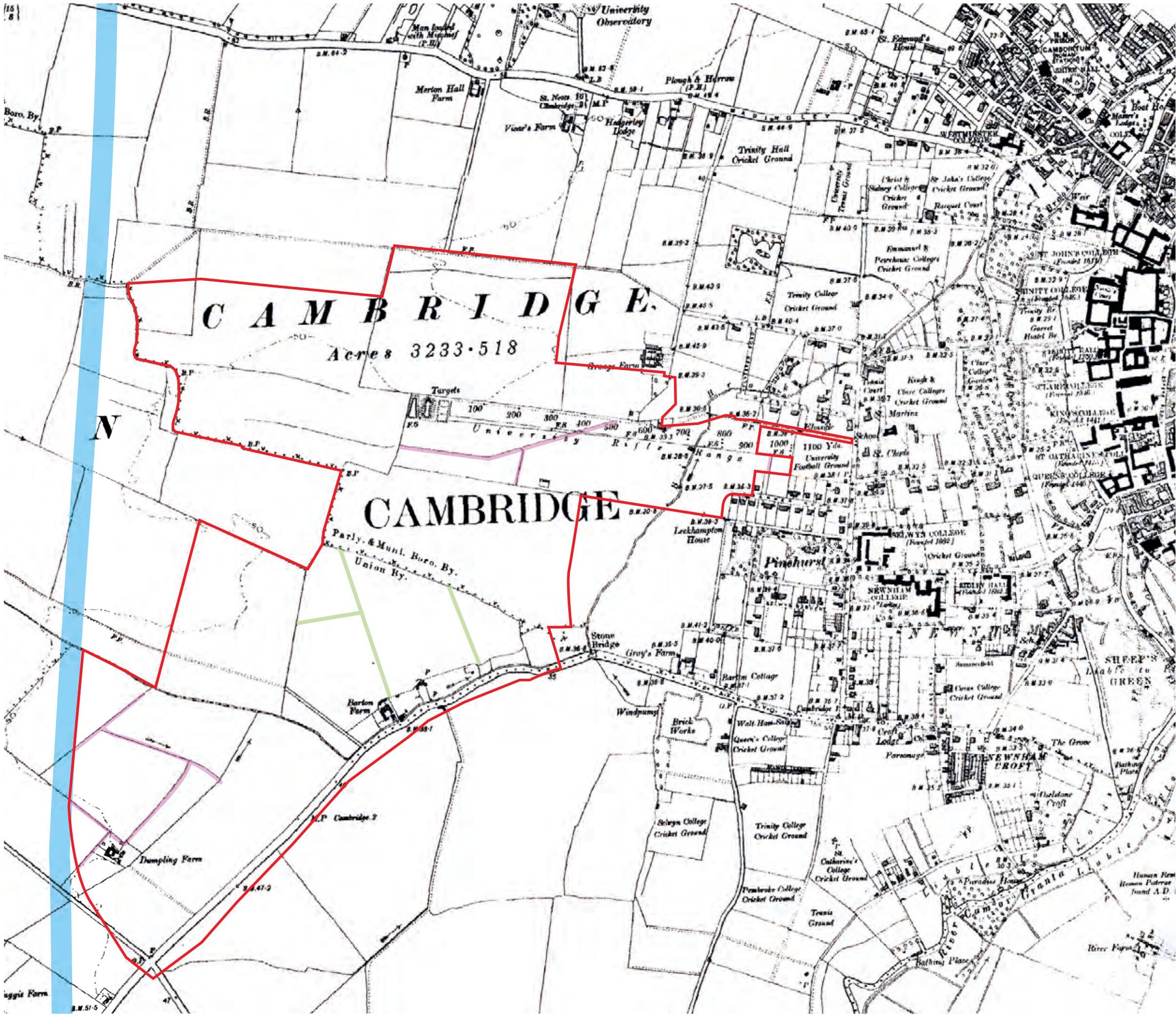
1888 - 1891 OS Map

Figure 06





Scale: 1:10,000 @ A3

October 2019





Key

-  Site Boundary
-  Alignment of M11
-  Hedges/Boundaries lost since 1903-1904
-  Hedges/Boundaries added since 1903-1904

B19079 - Barton Road, Cambridge

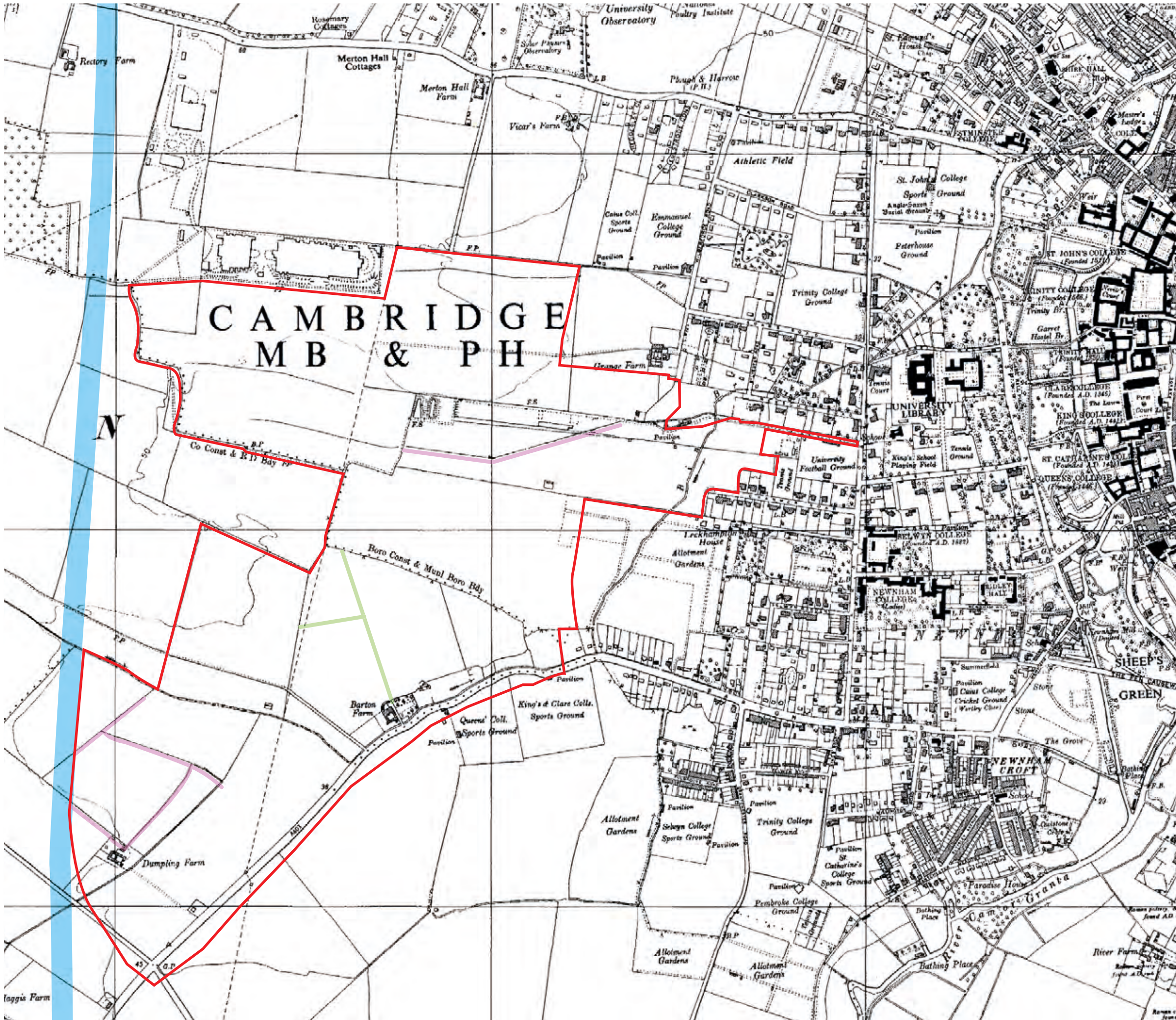
1903 - 1904 OS Map





Figure 07

Scale: 1:10,000 @ A3

October 2019





- Key
-  Site Boundary
 -  Alignment of M11
 -  Hedges/Boundaries lost since 1960
 -  Hedges/Boundaries added since 1960

B19079 - Barton Road, Cambridge

1960 OS Map

Figure 08

Scale: 1:10,000 @ A3

October 2019



Page intentionally blank



Viewpoint A continued

Development at West
Cambridge



View from Grantchester Road/A603 roundabout looking north-east - **Viewpoint A**



View from Barton Road looking north-east - **Viewpoint B**



View from Barton Road looking north-east - **Viewpoint C**



View from Barton Road looking north-east - **Viewpoint D**



Viewpoint E continued



Viewpoint F continued

Cambridge West

Top of University Library



View from Footpath Coton 6 looking west - **Viewpoint E**



View from Footpath Coton 6 looking east - **Viewpoint F**



Viewpoint G continued



View from Footpath Coton 6 looking west - **Viewpoint G**



View along Footpath Coton 6 looking west - **Viewpoint H**



Viewpoint J continued



View along Harcamlow Way/Wimpole Way/Footpath 31 looking west - **Viewpoint I**

Red Meadow Hill



View along Harcamlow Way/Wimpole Way/cycleway/Footpath 31 looking west - **Viewpoint J**

University Library



Viewpoint L continued




View along Harcamlow Way/Wimpole Way/Footpath 31 looking east - **Viewpoint K**



View from Harcamlow Way/Wimpole Way/Footpath 31 looking east - **Viewpoint L**



Viewpoint M continued



Viewpoint N continued



View looking south-west from Footpath Coton 9 - **Viewpoint M**



View from permissive path (bridge over Bin/Brook) looking north-west - **Viewpoint N**



Viewpoint P continued



View from Footpath Coton 2 looking south-west - **Viewpoint O**



View from Red Meadow Hill looking west - **Viewpoint P**



View from Grantchester Road looking north-east - **Viewpoint Q**

Dumpling Farm



Viewpoint 1 continued



Viewpoint 2 continued



View looking south-west - **Viewpoint 1**



View looking west from permissive path to rear Gough Way - **Viewpoint 2**



View from private track north of Cambridge University Rugby Union Football Club looking west - **Viewpoint 3**

Rear of houses on Gough
Way & Dane Drive



View from private track looking west - **Viewpoint 4**

Floodlights to
University Sports
Ground



Viewpoint 5 continued



Viewpoint 6 continued



View of playing fields looking north - **Viewpoint 5**

— Floodlights to University Sports Ground

University Library

Housing at Cranmer Road



View from north of Gough Way/Dane Drive looking north - **Viewpoint 6**

Queens College

Housing at Gough Way



Viewpoint 7 continued



Viewpoint 8 continued



View from private track looking south-east - **Viewpoint 7**



View looking west - **Viewpoint 8**



Viewpoint 9 continued

Development at West
Cambridge



View looking north - **Viewpoint 9**