

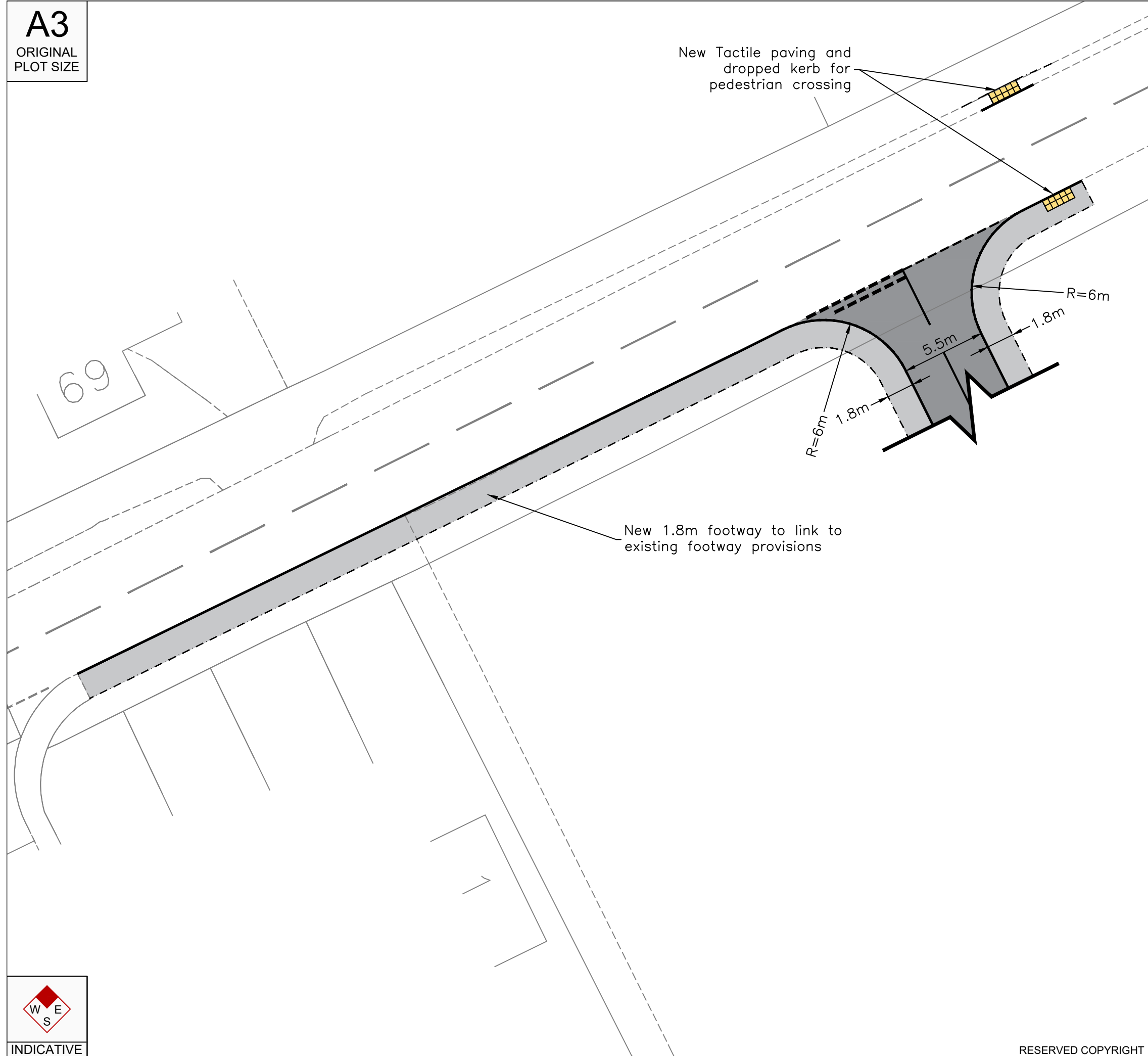
A3

ORIGINAL PLOT SIZE

Reproduced from Ordnance Survey Superplan Data with the permission of The Controller of Her Majesty's Stationary Office. Crown Copyright - Licence No. AL100034021


NOTES:

- 1. Design subject to confirmation of highway boundary
- 2. Design subject to full topographical survey



Rev	Date	Details	Drawn by	Checked by	Approved by
-	-	-	-	-	-

Bristol
Cambridge
 London
 Manchester
 Oxford
 Welwyn Garden City



Transport Planning Associates

Sheraton House
 Castle Park
 Cambridge
 CB3 0AX
 01223 370135
www.tpa.uk.com


CLIENT:
Endurance Estates Strategic Land Ltd

PROJECT:
**Land at the Causeway
Bassingbourn
Royston**

TITLE:
**Proposed Site Access
Priority Junction**

STATUS:
FEASIBILITY

SCALE: 1:250	DATE: 08.03.19	DRAWN: SL	CHECKED: JH	APPROVED: JH
JOB NO: 1707-69	DRAWING NO: SK101	REVISION: -		



INDICATIVE

RESERVED COPYRIGHT