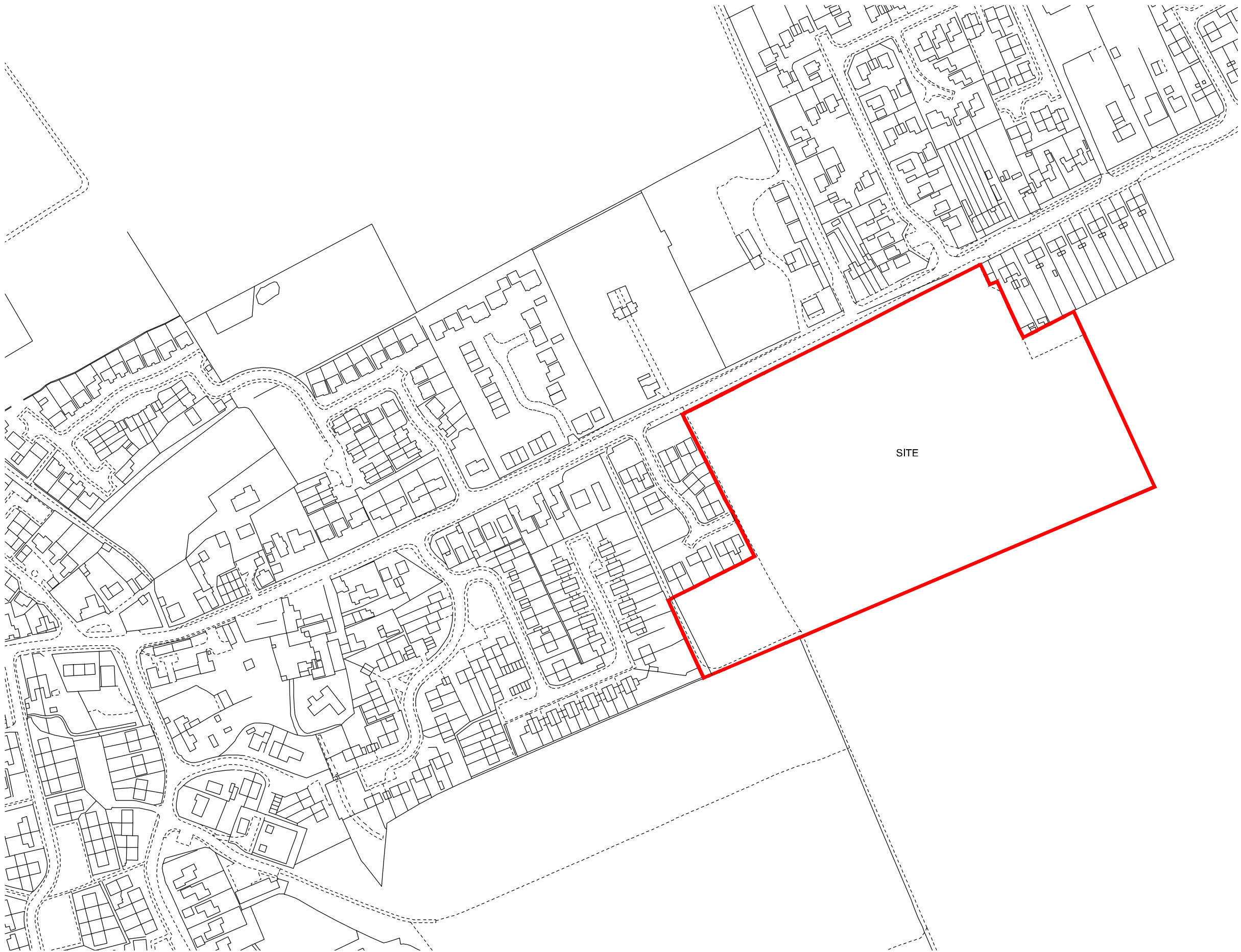


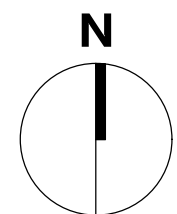
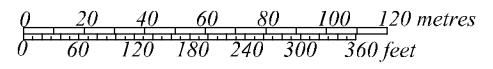
IF IN DOUBT ABOUT ANY INFORMATION CONTAINED IN THIS DRAWING ASK.
DO NOT SCALE. CHECK ALL DIMENSIONS ON SITE AND REPORT DISCREPANCIES.



SITE

SITE LOCATION PLAN - 1:2500 @ A3

Crop marks are visible when the full extent of this drawing is plotted
Reference dimensions: 405mm from the crop mark to right of tile block & 285mm between crop marks vertically



Rev.	Date	Details	Drawn	Checked
------	------	---------	-------	---------

Nicholas Jacob Architects
 Architecture • Conservation • Interiors
 The Causeway, Weymouth, Dorset, UK
 01305 371111

Issued for:

INFORMATION

Client/Project:
**ENDURANCE ESTATES
LAND OFF THE CAUSEWAY**

Drawing title:
SITE LOCATION PLAN

Project number: 19008	Drawing number: 003	Revision: PL1
Scale: 1:2500	Drawn By: SA	Checked By: JF
		Date: 20.03.19