





TOFT

Site Location

Figure 1

KEY

-  North
-  Landowner Boundary 1.10ha

PREPARED ON BEHALF OF



A CLIENT OF






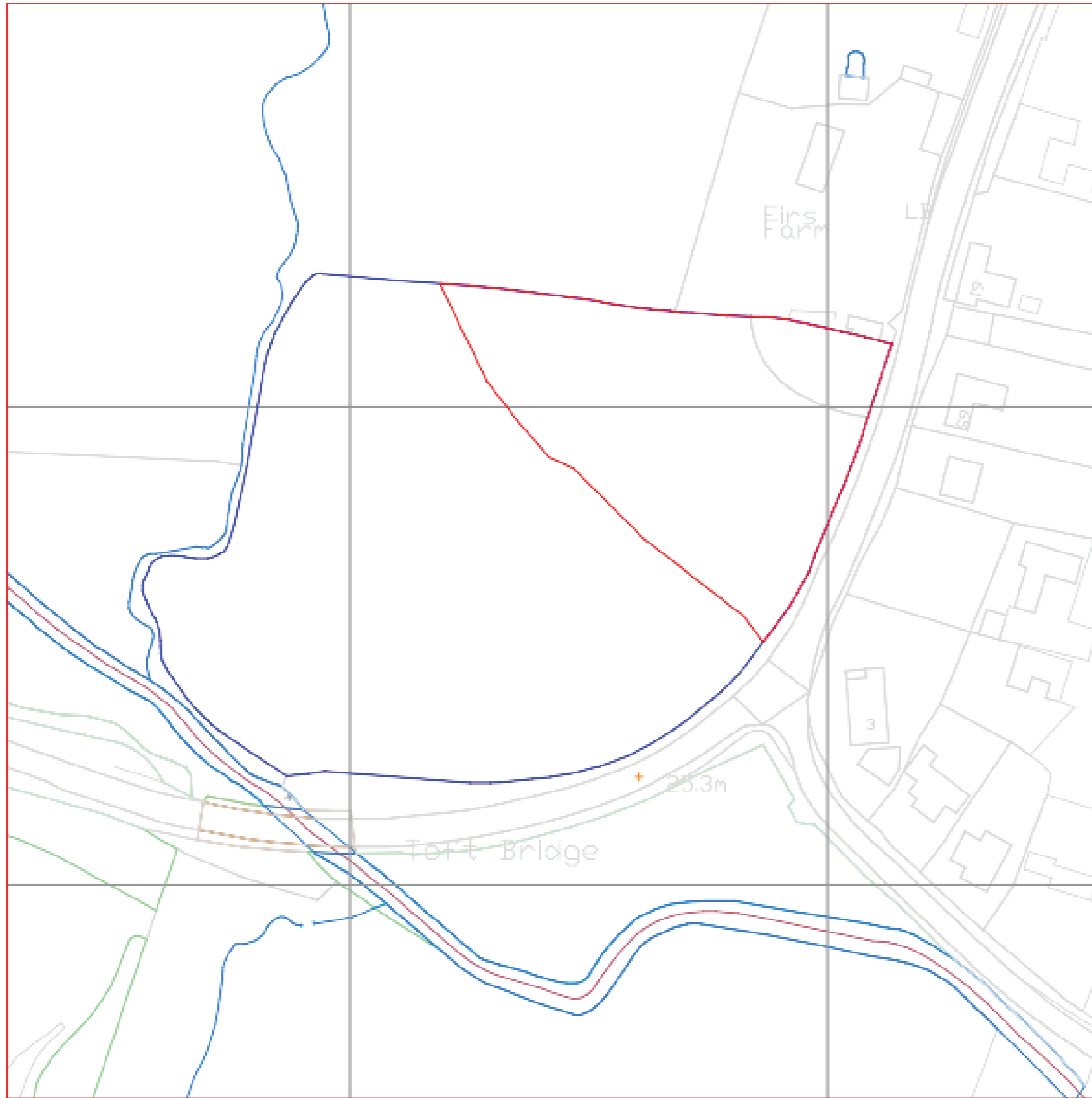
TOFT

Indicative Site Boundary

Figure 2

KEY

-  North
-  Landowner Boundary
1.10ha
-  Potential Site Boundary (Outside Flood Zone 2) 0.37ha



PREPARED ON BEHALF OF



A CLIENT OF

