


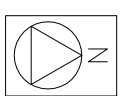



Notes:

-  SITE BOUNDARY LINE
-  PROPOSED VEHICLE ACCESS
-  PROPOSED PEDESTRIAN ACCESS



REVISION	DATE	AMENDMENT
/	01/01/19	FIRST ISSUE

ANY ORDINANCE SURVEY DATA USED IS BASED UPON THE ORDINANCE SURVEY MAP WITH THE SANCTION OF THE COMMISSIONER OF THE SURVEYOR GENERAL. SWORDERS ASSUMES NO LIABILITY FOR ANY ERRORS OR OMISSIONS. NO RESPONSIBILITY CAN BE TAKEN FOR ANY RELIANCE BASED ON THE INFORMATION CONTAINED HEREIN.



SURVEYORS| PLANNERS| ARCHITECTS
 THE GATEHOUSE, HADHAM HALL, LITTLE HADHAM, WARE, HERTS SG11 2EB
 Phone (01279) 771188 Fax (01279) 771187 E-mail post@sworders.com

SCHEME:
**LAND AT IMPINGTON
 CAMBRIDGE CB24 9NE**

TITLE:
**LAND PROMOTED
 FOR DEVELOPMENT**

DRAWN BY: MSM				CHECKED BY: RC		19.03.2019	
SCALE: 1:1250				DRAWN BY: MSM		19.03.2019	
CLIENT NO. UNW1869		DRAWING NO. 219095DWDWG001		REVISION		/	

7/8/19 SIZE: A3L
 © Copyright 2019, Sworders. All rights reserved. The contents of this drawing remain the sole property of Sworders and must not be copied or reproduced without prior permission.