









-  Proposed footpath extension
-  Shared Surface
-  Private Gardens
-  Boundary Shrubs / Hedges
-  Recreation / Play / Amenity
-  Allotments / Community Orchard

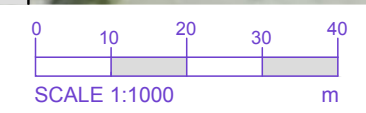
REV:	DATE:	DESCRIPTION:
A	20-03-19	SCHEME AMENDED

DO NOT SCALE THESE DRAWINGS. USE WRITTEN DIMENSIONS ONLY. ALL DIMENSIONS TO BE CHECKED ON SITE PRIOR TO COMMENCEMENT OF WORK.



CONCEPT PROPOSAL

LAND SOUTH OF LANACRE  
CHRISHALL ROAD  
FOWLMERE  
CAMBRIDGESHIRE



DATE:	JUNE 18	SCALE @ A3:	1:1000
DRAWING NO.	288.03	REVISION	A