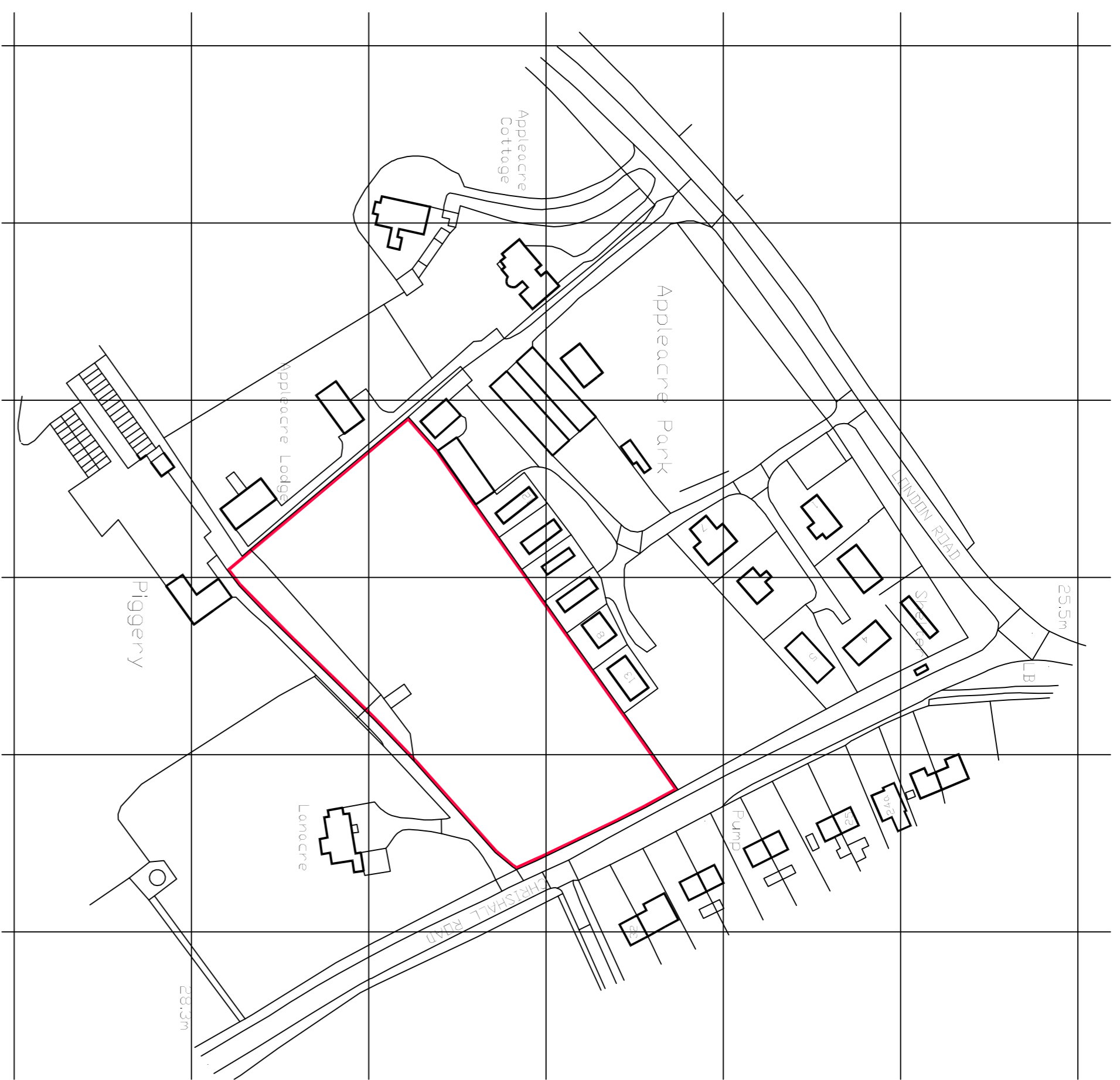
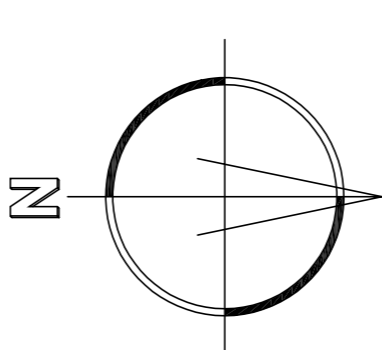
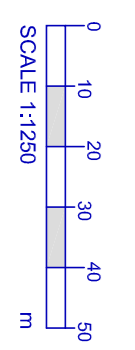
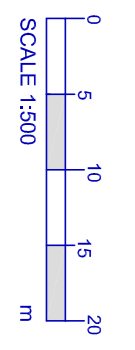




**BLOCK PLAN** 1:1500



**LOCATION PLAN** 1:1250  
ORDNANCE SURVEY LICENCE NUMBER: 100053143



DATE:	09-12-17	SCALE BAR:	1:1500, 1:1250
DRAWN BY:	17	REGION:	B
REV:	A	BLOCK PLAN UPDATED	
DATE:	09-10-17	SCHEME AMENDED	
DESCRIPTION:	DO NOT SCALE THESE DRAWINGS. USE UNITS/DIMENSIONS ONLY. ALL DIMENSIONS TO BE CHECKED ON SITE PRIOR TO COMMENCEMENT OF WORK.		
			
<b>LOCATION &amp; BLOCK PLAN</b>			
<b>LAND NORTH OF LANACRE</b> <b>CHRISHALL ROAD</b> <b>FOWLMEERE</b> <b>CAMBRIDGESHIRE</b>			
<b>217.02</b>			