

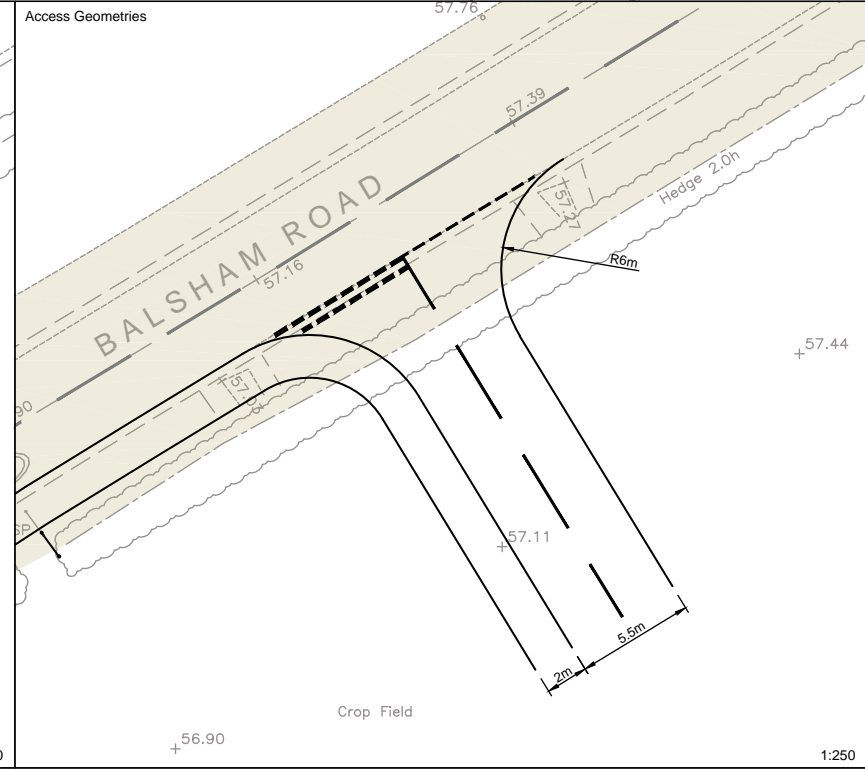
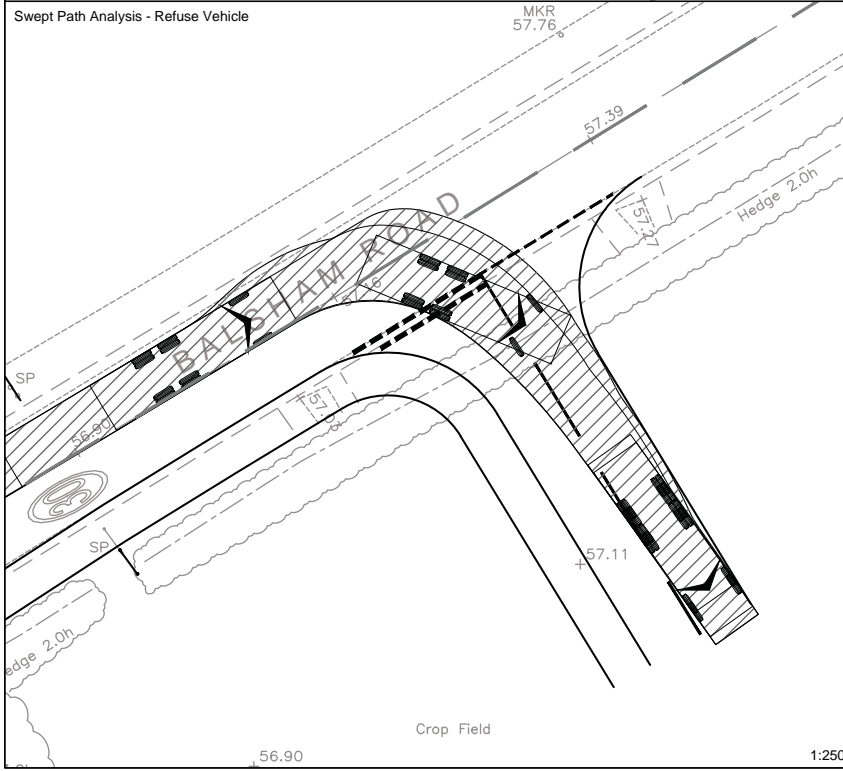
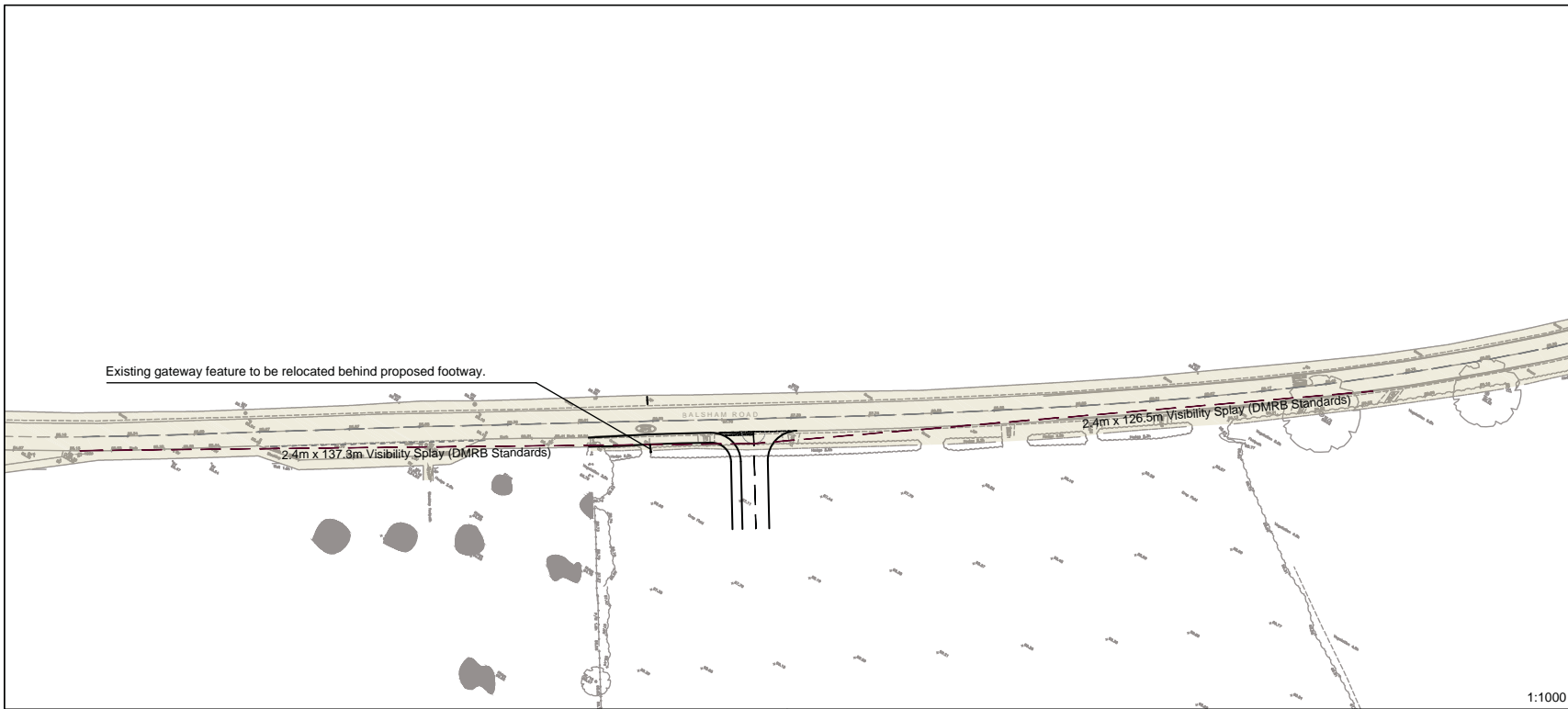


- Notes:
1. Based upon the Ordnance Survey's (1:1250) Map with permission of the controller of Her Majesty's Stationery Office, Crown copyright reserved.
 2. This drawing is based upon drawing number 2017-008/Topo_01_2D supplied by Gladman and Icen Projects Ltd. shall not be liable for any inaccuracies or deficiencies.
 3. This drawing is indicative and subject to discussions with local & national highway authorities. This design is also subject to confirmation of land ownership, topography, location of statutory services, traffic flows and traffic modeling.
 4. Highway boundary information transcribed from drawings provided by Cambridgeshire County Council in February 2017.
 5. Visibility Splays based on Design Manual for Roads and Bridges standards with requirements based on recorded dry speeds along Balsham Road. Visibility requirement looking west are 2.4m x 137.8m based on a dry speed of 48.1mph. Visibility requirements looking east are 2.4m x 126.5m based on a dry speed of 45.8mph

Key:

-  Indicative Transcribed Highway Boundary
-  Visibility Splay



A	05.06.17	Topographical Survey Base & Highway Boundary Amendments	TG	MG	FP
Rev	Date		Drawn	Chk	App

Iceni Projects
 Flitcroft House
 114-116 Charing Cross Road
 London, WC2H 0JR
 T 020 3640 8508
 F 020 3435 4228
 mail@iceniprojects.com



Client
 Gladman Developments Ltd

Project
 Balsham Road, Linton

Title
 Proposed Site Access

Drawn By NM	Checked By MG	Approved By FP
Date 14/03/2017		14/03/2017
Scale @ A3 As Shown		Date 14/03/2017
Project No. 17-T041	Drawing No. 03	Rev. A

Iceni Projects accept no responsibility for any unauthorised amendments to this drawing. Only figured dimensions are to be worked to.