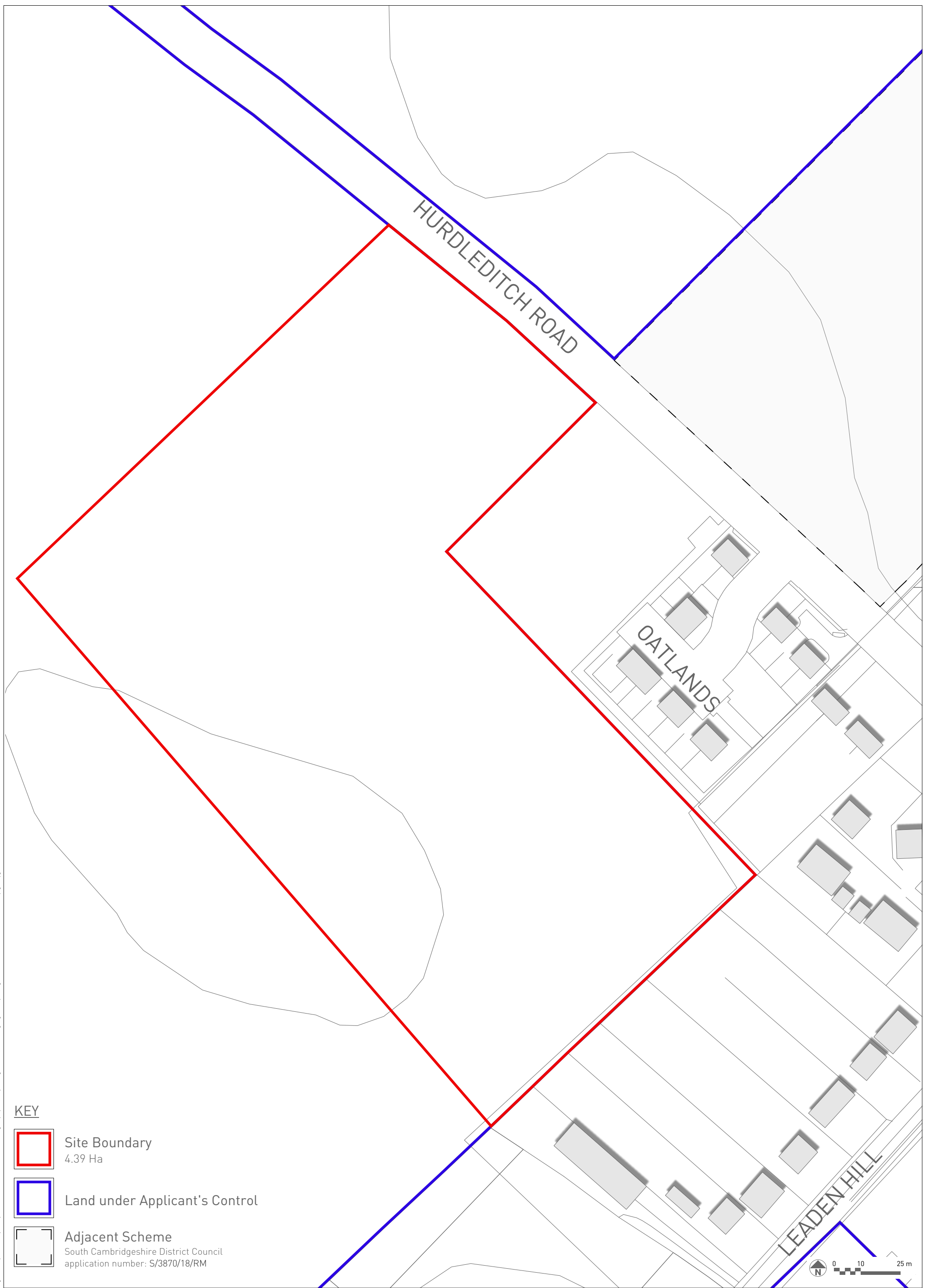





Copyright Pegasus Planning Group Ltd. Crown copyright. All rights reserved. Ordnance Survey Copyright Licence number: 10004293. Pegasus Licence number: 10020449. Emapster Licence number: 0100031623. Standard OS licence rights conditions apply. Pegasus accepts no liability for any use of this document other than for its original purpose, or by the original client, or following Pegasus' express agreement to such use. T 01285 641717 www.pegasusgroup.co.uk



KEY

-  Site Boundary
4.39 Ha
-  Land under Applicant's Control
-  Adjacent Scheme
South Cambridgeshire District Council
application number: S/3870/18/RM

