

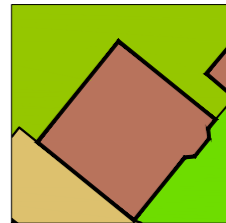





**Key**

-  Proposed new perimeter hedgerow @ 3M wide
-  Indicative new estate road
-  Indicative dwellings
-  Indicative private drives

Indicative Masterplan rev A

Land West of Gamlingay, Sandy Cambridge

Scale 1:500 @ A2

March 2019

Kach Capital Estates Ltd

Serial number: 158509  
 ©Crown copyright and database right 2019  
 Ordnance Survey licence 100048957  
 Reproduction in whole or in part is prohibited  
 without the prior permission of Ordnance Survey

