



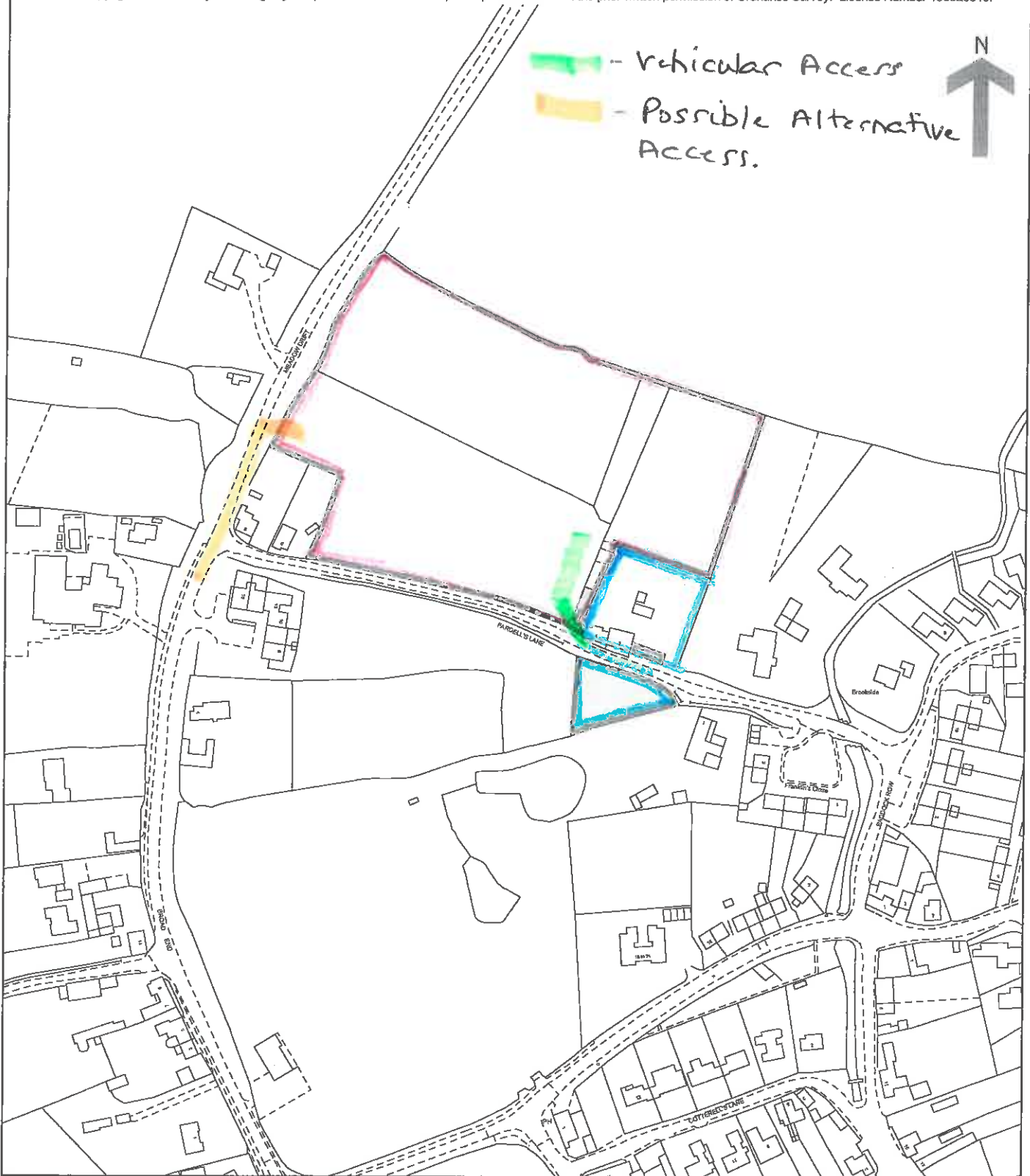
Land Registry  
Official copy of  
title plan

Title number **CB319568**  
Ordnance Survey map reference **TL3163NE**  
Scale **1:2500**  
Administrative area **Cambridgeshire: South**  
**Cambridgeshire**



© Crown Copyright. Produced by Land Registry. Reproduction in whole or in part is prohibited without the prior written permission of Ordnance Survey. Licence Number 100026316.

 - Vehicular Access  
 - Possible Alternative Access.



This official copy issued on 19 May 2007 shows the state of this title plan on 19 May 2007 at 12:50:55. It is admissible in evidence to the same extent as the original (s.67 Land Registration Act 2002).

This title plan shows the general position, not the exact line, of the boundaries. It may be subject to distortions in scale. Measurements scaled from this plan may not match measurements between the same points on the ground. See Land Registry Public Guide 7 - Title Plans.

This title is dealt with by Land Registry, Peterborough Office.