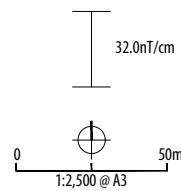
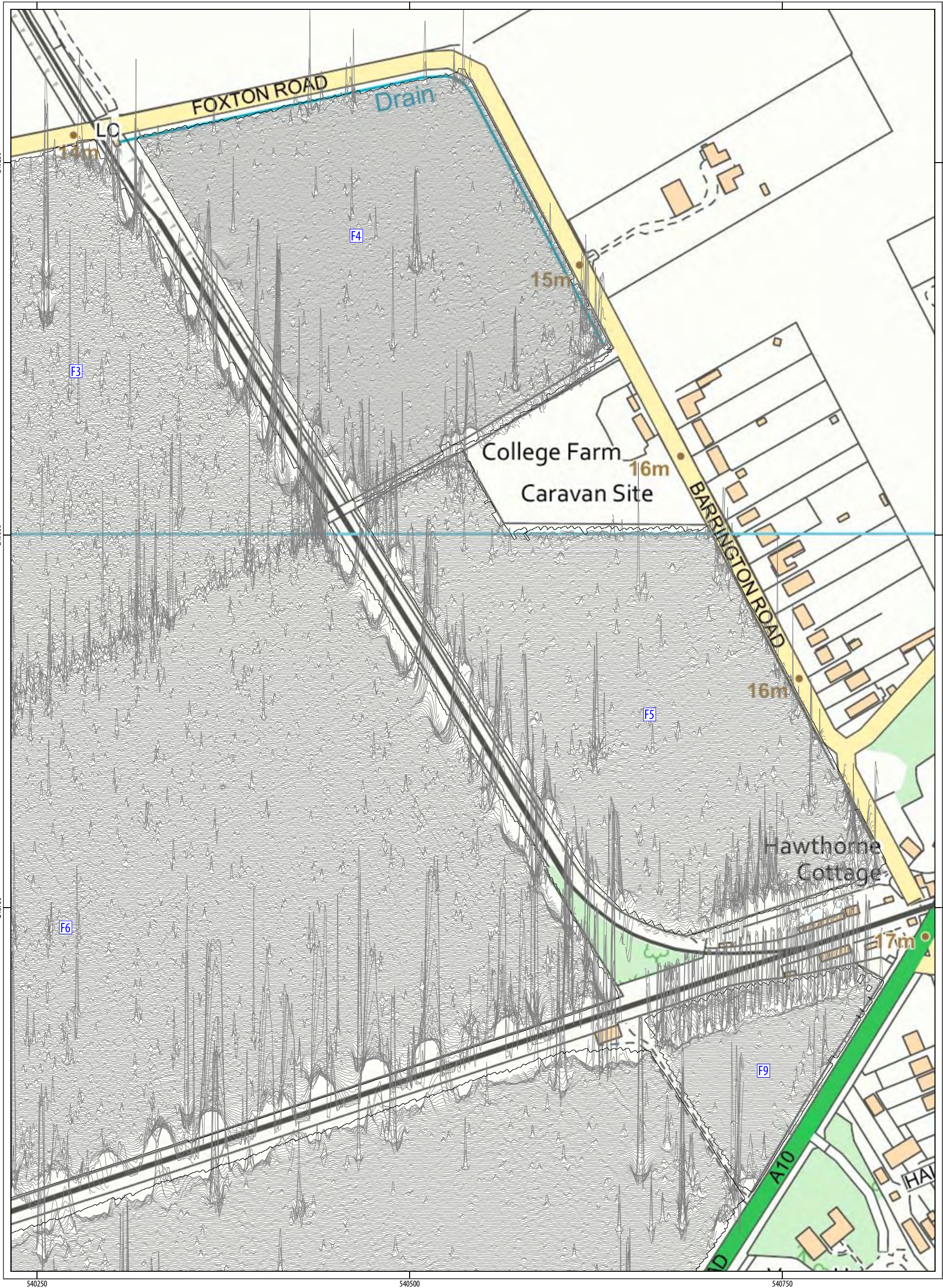


PROJECT SFFC19
Station Fields
Foxton
South Cambridgeshire
Axis Land Partnerships

CLIENT

**HEADLAND
ARCHAEOLOGY**

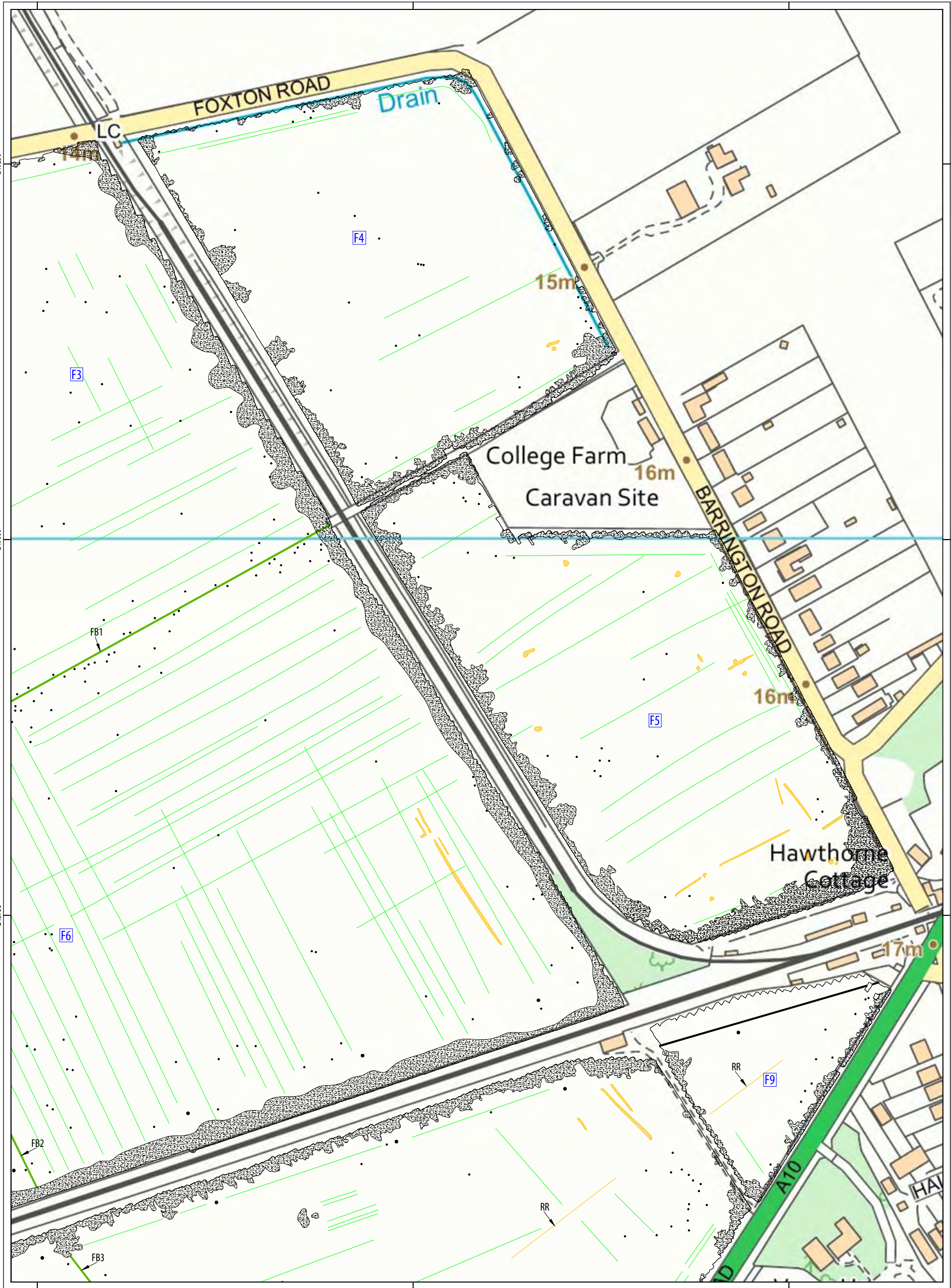
Headland Archaeology Yorkshire & North
Unit 16 | Hillside, Beeston Road | Leeds LS11 8ND
t 0113 387 6430
e yorkshireandnorth@headlandarchaeology.com
w www.headlandarchaeology.com



PROJECT SFFC19
 Station Fields
 Foxton
 South Cambridgeshire
 CLIENT Axis Land Partnerships

**HEADLAND
 ARCHAEOLOGY**
 Headland Archaeology Yorkshire & North
 Unit 16 | Hillside, Beeston Road | Leeds LS11 8ND
 t 0113 387 6430
 e yorkshireandnorth@headlandarchaeology.com
 w www.headlandarchaeology.com

ILLUS 14 XY trace plot of minimally processed magnetometer data; Sector 2



<p>TYPE OF ANOMALY</p> <ul style="list-style-type: none"> ● dipolar isolated ● magnetic disturbance — dipolar linear — linear trend — linear — linear trend 	<p>INTERPRETATION</p> <ul style="list-style-type: none"> ferrous material ferrous material service pipe agricultural former field boundary archaeology? 	<p>TYPE OF ANOMALY</p> <ul style="list-style-type: none"> ⊗ magnetic enhancement 	<p>INTERPRETATION</p> <ul style="list-style-type: none"> archaeology? 	<p>ABBREVIATIONS</p> <ul style="list-style-type: none"> FB field boundary RR roman road 	<p>PROJECT</p> <p>SFFC19 Station Fields Foxton South Cambridgeshire Axis Land Partnerships</p>	<p>CLIENT</p> <p>Axis Land Partnerships</p>	<p>HEADLAND ARCHAEOLOGY</p> <p>Headland Archaeology Yorkshire & North Unit 16 Hillside, Beeston Road Leeds LS11 8ND t 0113 387 6430 e yorkshireandnorth@headlandarchaeology.com www.headlandarchaeology.com</p>
--	--	--	---	--	---	--	--

ILLUS 15 Interpretation of magnetometer data; Sector 2