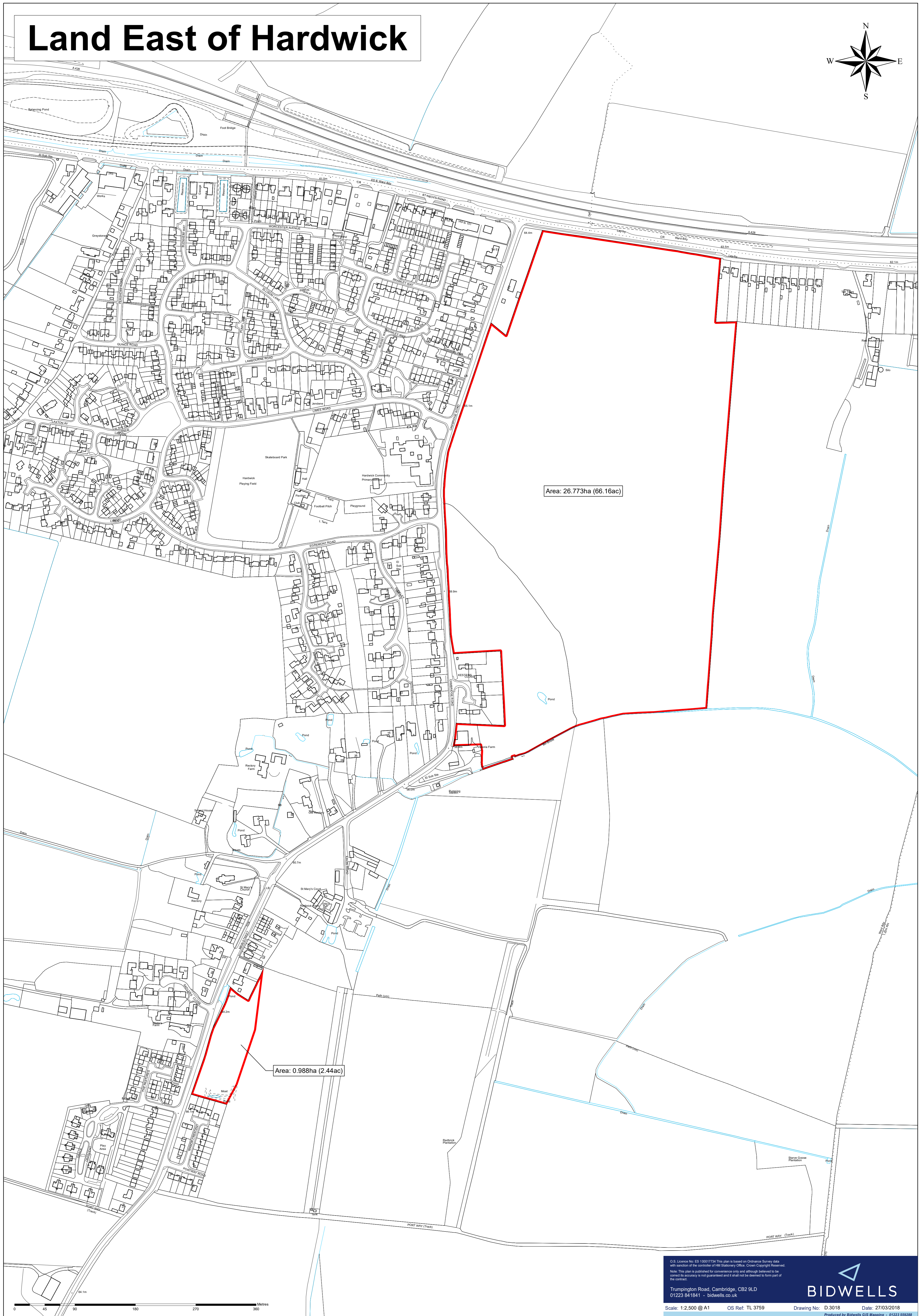

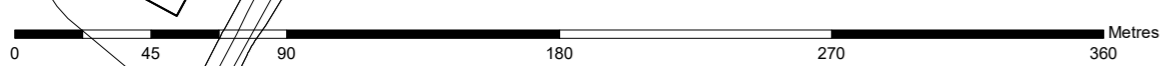


Land East of Hardwick



Area: 26.773ha (66.16ac)

Area: 0.988ha (2.44ac)



OS Licence No. E5 10017734. This plan is based on Ordnance Survey data with sanction of the controller of Her Majesty's Stationery Office. Crown Copyright Reserved.
Note: This plan is published for convenience only and although believed to be correct its accuracy is not guaranteed and it shall not be deemed to form part of the contract.

Trumpington Road, Cambridge, CB2 9LD
01223 841841 - bidwells.co.uk

