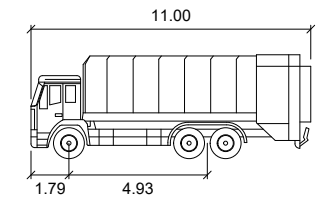


Proposed Site Access

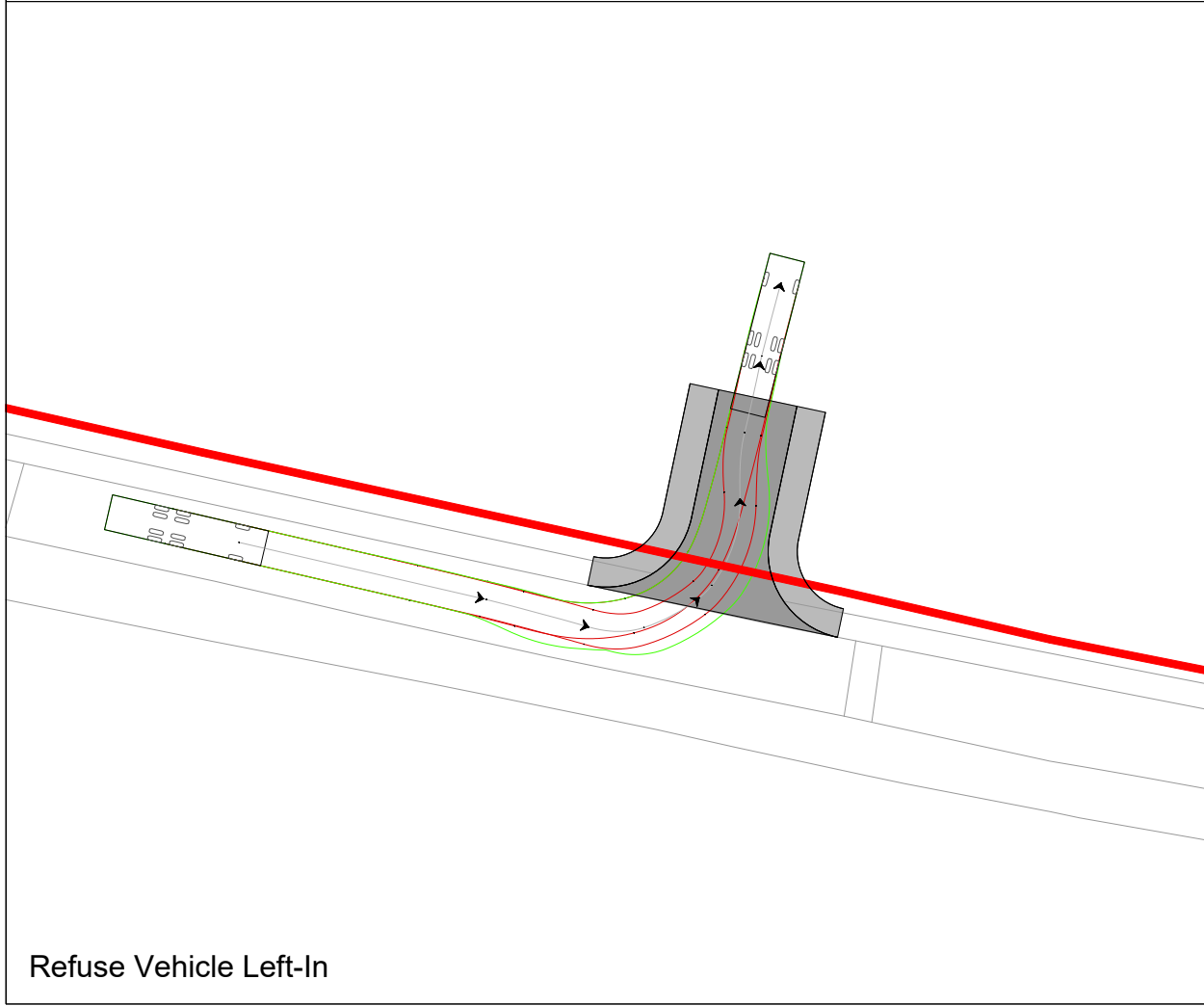
- Notes:**
1. Do not scale from this drawing. All dimensions are in metres, unless stated otherwise.
 2. This drawing is based on Ordnance Survey mapping purchased from Promap on 03.03.2025.
 3. Ordnance Survey, (c) Crown Copyright 2023. All rights reserved. Licence number 100022432.

- Key:**
- Site Boundary
 - Adopted highway boundary as taken from plan provided by Cambridgeshire County Council dated 31/10/2024.

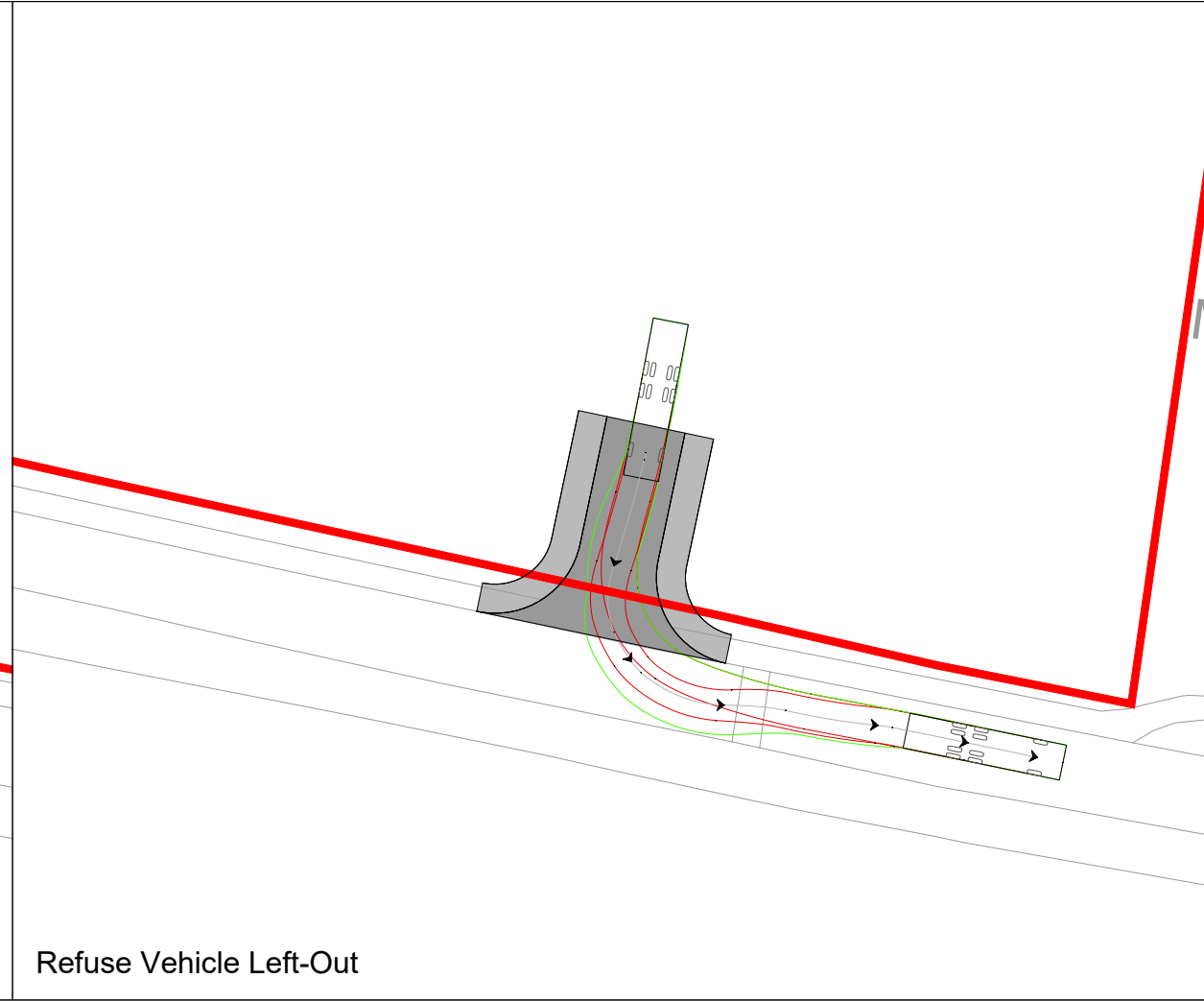


11m Refuse Vehicle (3 axle)

	metres
Width	: 2.45
Track	: 2.45
Lock to Lock Time	: 4.0
Steering Angle	: 35.6



Refuse Vehicle Left-In



Refuse Vehicle Left-Out

Rev	Date	Details	By	Chkd

rappor



CLIENT: Rosconn Group

PROJECT: Land North of Pampisford Road
Great Abington

TITLE: Proposed Site Access
including Refuse Vehicle Tracking

SCALE @ A3:	DATE:	DRAWN:	CHECKED:	APPROVED:
1:500	04.03.25	LA	CE	CE

STATUS: INFORMATION

DRAWING NO:	REVISION:
250336-RAP-XX-XX-DR-TP-3200	-